


**U.S. Census Bureau**  
**American FactFinder**

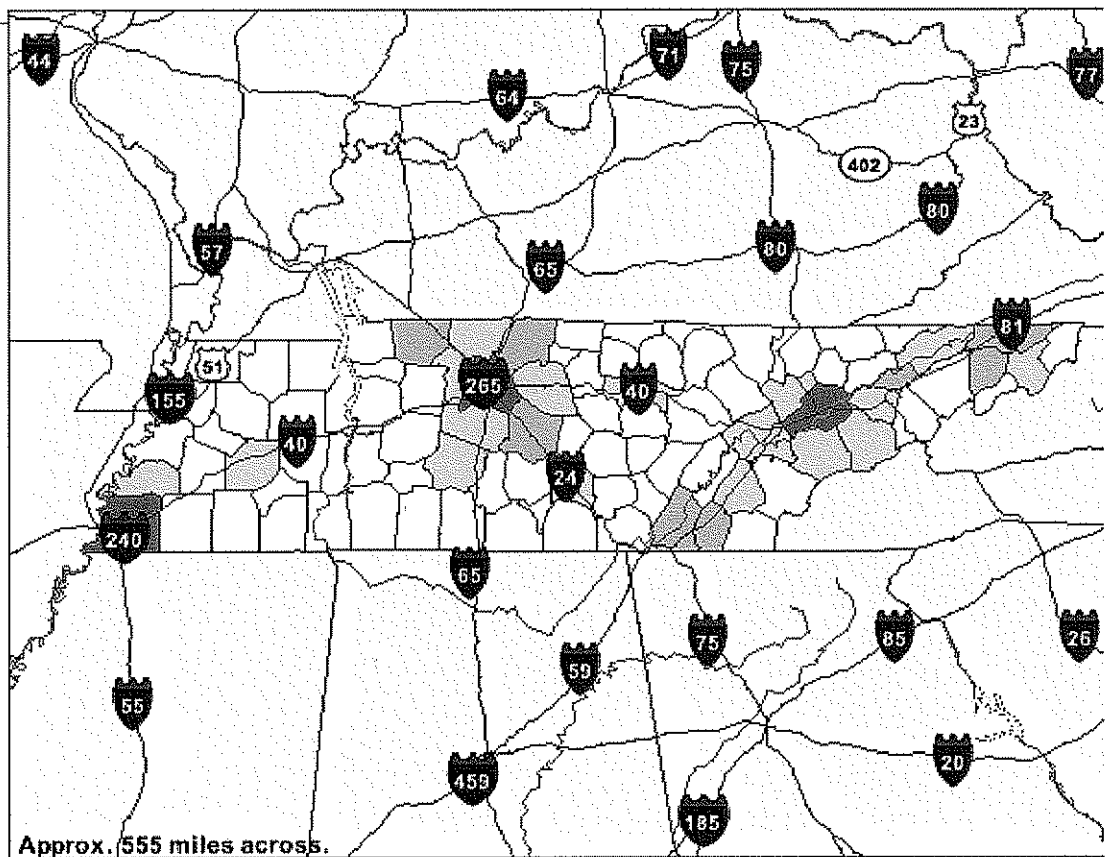


**TM-P002. Persons per Square Mile: 2000**  
 Universe: **Total population**  
 Data Set: **Census 2000 Summary File 1 (SF 1) 100-Percent Data**  
**Tennessee by County**

NOTE: For information on confidentiality protection, nonsampling error, definitions, and count corrections see <http://factfinder.census.gov/home/en/datanotes/expsf1u.htm>.


**Legend**

- Data Classes**  
 Persons/Sq Mile
- 18 - 49
  - 54 - 101
  - 110 - 217
  - 246 - 568
  - 751 - 1189
- Features**
- Major Road
  - State
  - Stream/Waterbody
  - Stream/Waterbody
- Items indistinct are not visible at this zoom level



Source: U.S. Census Bureau, Census 2000 Summary File 1, Matrix P1.

**U.S. Census Bureau**  
**American FactFinder**



**Tennessee -- County**  
**GCT-PH1. Population, Housing Units, Area, and Density: 2000**  
**Data Set: Census 2000 Summary File 1 (SF 1) 100-Percent Data**

NOTE: For information on confidentiality protection, nonsampling error, definitions, and count corrections see <http://factfinder.census.gov/home/en/datanotes/expsf1u.htm>.

| Geographic area   | Population | Housing units | Area in square miles |            |           | Density per square mile of land area |               |
|-------------------|------------|---------------|----------------------|------------|-----------|--------------------------------------|---------------|
|                   |            |               | Total area           | Water area | Land area | Population                           | Housing units |
| Tennessee         | 5,689,283  | 2,439,443     | 42,143.27            | 926.15     | 41,217.12 | 138.0                                | 59.2          |
| <b>COUNTY</b>     |            |               |                      |            |           |                                      |               |
| Anderson County   | 71,330     | 32,451        | 344.82               | 7.31       | 337.51    | 211.3                                | 96.1          |
| Bedford County    | 37,586     | 14,990        | 474.83               | 1.17       | 473.67    | 79.4                                 | 31.6          |
| Benton County     | 16,537     | 8,595         | 436.20               | 41.37      | 394.84    | 41.9                                 | 21.8          |
| Bledsoe County    | 12,367     | 5,142         | 406.71               | 0.40       | 406.32    | 30.4                                 | 12.7          |
| Blount County     | 105,823    | 47,059        | 566.65               | 8.08       | 558.56    | 189.5                                | 84.3          |
| Bradley County    | 87,965     | 36,820        | 331.50               | 2.78       | 328.72    | 267.6                                | 112.0         |
| Campbell County   | 39,854     | 18,527        | 498.25               | 18.19      | 480.07    | 83.0                                 | 38.6          |
| Cannon County     | 12,826     | 5,420         | 265.71               | 0.06       | 265.64    | 48.3                                 | 20.4          |
| Carroll County    | 29,475     | 13,057        | 599.86               | 0.84       | 599.02    | 49.2                                 | 21.8          |
| Carter County     | 56,742     | 25,920        | 347.62               | 6.57       | 341.05    | 166.4                                | 76.0          |
| Cheatham County   | 35,912     | 13,508        | 307.13               | 4.47       | 302.66    | 118.7                                | 44.6          |
| Chester County    | 15,540     | 6,178         | 288.74               | 0.22       | 288.52    | 53.9                                 | 21.4          |
| Claiborne County  | 29,862     | 13,262        | 441.55               | 7.27       | 434.28    | 68.8                                 | 30.5          |
| Clay County       | 7,976      | 3,959         | 259.25               | 23.14      | 236.11    | 33.8                                 | 16.8          |
| Cocke County      | 33,565     | 15,844        | 443.15               | 8.75       | 434.40    | 77.3                                 | 36.5          |
| Coffee County     | 48,014     | 20,746        | 434.46               | 5.62       | 428.84    | 112.0                                | 48.4          |
| Crockett County   | 14,532     | 6,138         | 265.47               | 0.21       | 265.27    | 54.8                                 | 23.1          |
| Cumberland County | 46,802     | 22,442        | 684.95               | 3.34       | 681.61    | 68.7                                 | 32.9          |
| Davidson County   | 569,891    | 252,977       | 526.11               | 23.85      | 502.26    | 1,134.6                              | 503.7         |
| Decatur County    | 11,731     | 6,448         | 344.91               | 11.01      | 333.90    | 35.1                                 | 19.3          |
| DeKalb County     | 17,423     | 8,409         | 328.98               | 24.41      | 304.57    | 57.2                                 | 27.6          |
| Dickson County    | 43,156     | 17,614        | 491.28               | 1.42       | 489.87    | 88.1                                 | 36.0          |
| Dyer County       | 37,279     | 16,123        | 526.48               | 15.98      | 510.50    | 73.0                                 | 31.6          |
| Fayette County    | 28,806     | 11,214        | 706.23               | 1.73       | 704.50    | 40.9                                 | 15.9          |
| Fentress County   | 16,625     | 7,598         | 498.97               | 0.33       | 498.64    | 33.3                                 | 15.2          |
| Franklin County   | 39,270     | 16,813        | 575.77               | 21.25      | 554.52    | 70.8                                 | 30.3          |
| Gibson County     | 48,152     | 21,059        | 603.59               | 0.92       | 602.67    | 79.9                                 | 34.9          |
| Giles County      | 29,447     | 13,113        | 611.17               | 0.25       | 610.93    | 48.2                                 | 21.5          |
| Grainger County   | 20,659     | 9,732         | 302.44               | 22.11      | 280.33    | 73.7                                 | 34.7          |
| Greene County     | 62,909     | 28,116        | 624.11               | 2.42       | 621.69    | 101.2                                | 45.2          |
| Grundy County     | 14,332     | 6,282         | 361.14               | 0.58       | 360.56    | 39.7                                 | 17.4          |
| Hamblen County    | 58,128     | 24,693        | 175.77               | 14.74      | 161.03    | 361.0                                | 153.3         |
| Hamilton County   | 307,896    | 134,692       | 575.72               | 33.26      | 542.44    | 567.6                                | 248.3         |
| Hancock County    | 6,786      | 3,280         | 223.50               | 1.21       | 222.29    | 30.5                                 | 14.8          |
| Hardeman County   | 28,105     | 10,694        | 670.39               | 2.84       | 667.55    | 42.1                                 | 16.0          |
| Hardin County     | 25,578     | 12,807        | 596.31               | 18.45      | 577.86    | 44.3                                 | 22.2          |
| Hawkins County    | 53,563     | 24,416        | 499.63               | 12.97      | 486.66    | 110.1                                | 50.2          |
| Haywood County    | 19,797     | 8,086         | 534.15               | 0.95       | 533.20    | 37.1                                 | 15.2          |
| Henderson County  | 25,522     | 11,446        | 525.91               | 5.89       | 520.02    | 49.1                                 | 22.0          |
| Henry County      | 31,115     | 15,783        | 593.45               | 31.77      | 561.68    | 55.4                                 | 28.1          |
| Hickman County    | 22,295     | 8,904         | 612.70               | 0.18       | 612.52    | 36.4                                 | 14.5          |
| Houston County    | 8,088      | 3,901         | 206.92               | 6.71       | 200.21    | 40.4                                 | 19.5          |
| Humphreys County  | 17,929     | 8,482         | 556.72               | 24.50      | 532.22    | 33.7                                 | 15.9          |
| Jackson County    | 10,984     | 5,163         | 319.56               | 10.67      | 308.88    | 35.6                                 | 16.7          |
| Jefferson County  | 44,294     | 19,319        | 314.33               | 40.51      | 273.81    | 161.8                                | 70.6          |
| Johnson County    | 17,499     | 7,879         | 302.73               | 4.26       | 298.47    | 58.6                                 | 26.4          |

| Geographic area   | Population | Housing units | Area in square miles |            |           | Density per square mile of land area |               |
|-------------------|------------|---------------|----------------------|------------|-----------|--------------------------------------|---------------|
|                   |            |               | Total area           | Water area | Land area | Population                           | Housing units |
| Knox County       | 382,032    | 171,439       | 525.78               | 17.32      | 508.46    | 751.3                                | 337.2         |
| Lake County       | 7,954      | 2,716         | 193.79               | 30.38      | 163.42    | 48.7                                 | 16.6          |
| Lauderdale County | 27,101     | 10,563        | 507.14               | 36.69      | 470.45    | 57.6                                 | 22.5          |
| Lawrence County   | 39,926     | 16,821        | 617.91               | 0.74       | 617.17    | 64.7                                 | 27.3          |
| Lewis County      | 11,367     | 4,821         | 282.48               | 0.38       | 282.09    | 40.3                                 | 17.1          |
| Lincoln County    | 31,340     | 13,999        | 570.63               | 0.39       | 570.23    | 55.0                                 | 24.5          |
| Loudon County     | 39,086     | 17,277        | 247.31               | 18.43      | 228.88    | 170.8                                | 75.5          |
| McMinn County     | 49,015     | 21,626        | 432.22               | 1.94       | 430.28    | 113.9                                | 50.3          |
| McNairy County    | 24,653     | 11,219        | 560.84               | 0.79       | 560.04    | 44.0                                 | 20.0          |
| Macon County      | 20,386     | 8,894         | 307.19               | 0.06       | 307.13    | 66.4                                 | 29.0          |
| Madison County    | 91,837     | 38,205        | 558.63               | 1.63       | 557.00    | 164.9                                | 68.6          |
| Marion County     | 27,776     | 12,140        | 512.32               | 13.96      | 498.36    | 55.7                                 | 24.4          |
| Marshall County   | 26,767     | 11,181        | 376.10               | 0.75       | 375.36    | 71.3                                 | 29.8          |
| Mauzy County      | 69,498     | 28,674        | 615.52               | 2.66       | 612.86    | 113.4                                | 46.8          |
| Meigs County      | 11,088     | 5,188         | 216.78               | 21.92      | 194.86    | 56.9                                 | 26.6          |
| Monroe County     | 38,961     | 17,287        | 652.58               | 17.67      | 634.91    | 61.4                                 | 27.2          |
| Montgomery County | 134,768    | 52,167        | 543.84               | 4.57       | 539.28    | 249.9                                | 96.7          |
| Moore County      | 5,740      | 2,515         | 130.38               | 1.21       | 129.18    | 44.4                                 | 19.5          |
| Morgan County     | 19,757     | 7,714         | 522.40               | 0.35       | 522.04    | 37.8                                 | 14.8          |
| Obion County      | 32,450     | 14,489        | 555.35               | 10.43      | 544.91    | 59.6                                 | 26.6          |
| Overton County    | 20,118     | 9,168         | 434.82               | 1.43       | 433.38    | 46.4                                 | 21.2          |
| Perry County      | 7,631      | 4,115         | 422.90               | 8.00       | 414.89    | 18.4                                 | 9.9           |
| Pickett County    | 4,945      | 2,956         | 174.58               | 11.66      | 162.92    | 30.4                                 | 18.1          |
| Polk County       | 16,050     | 7,369         | 442.35               | 7.30       | 435.05    | 36.9                                 | 16.9          |
| Putnam County     | 62,315     | 26,916        | 402.56               | 1.50       | 401.05    | 155.4                                | 67.1          |
| Rhea County       | 28,400     | 12,565        | 336.39               | 20.45      | 315.94    | 89.9                                 | 39.8          |
| Roane County      | 51,910     | 23,369        | 394.98               | 34.00      | 360.98    | 143.8                                | 64.7          |
| Robertson County  | 54,433     | 20,995        | 476.67               | 0.20       | 476.47    | 114.2                                | 44.1          |
| Rutherford County | 182,023    | 70,616        | 623.94               | 5.03       | 618.91    | 294.1                                | 114.1         |
| Scott County      | 21,127     | 8,909         | 533.22               | 1.13       | 532.09    | 39.7                                 | 16.7          |
| Sequatchie County | 11,370     | 4,916         | 266.02               | 0.18       | 265.85    | 42.8                                 | 18.5          |
| Sevier County     | 71,170     | 37,252        | 597.73               | 5.45       | 592.29    | 120.2                                | 62.9          |
| Shelby County     | 897,472    | 362,954       | 783.63               | 29.10      | 754.53    | 1,189.4                              | 481.0         |
| Smith County      | 17,712     | 7,665         | 325.35               | 10.94      | 314.41    | 56.3                                 | 24.4          |
| Stewart County    | 12,370     | 5,977         | 493.20               | 34.72      | 458.48    | 27.0                                 | 13.0          |
| Sullivan County   | 153,048    | 69,052        | 429.69               | 16.67      | 413.02    | 370.6                                | 167.2         |
| Sumner County     | 130,449    | 51,657        | 543.12               | 13.81      | 529.30    | 246.5                                | 97.6          |
| Tipton County     | 51,271     | 19,064        | 474.72               | 15.35      | 459.37    | 111.6                                | 41.5          |
| Trousdale County  | 7,259      | 3,095         | 116.64               | 2.40       | 114.24    | 63.5                                 | 27.1          |
| Unicoi County     | 17,667     | 8,214         | 186.49               | 0.35       | 186.14    | 94.9                                 | 44.1          |
| Union County      | 17,808     | 7,916         | 247.13               | 23.57      | 223.56    | 79.7                                 | 35.4          |
| Van Buren County  | 5,508      | 2,453         | 274.59               | 1.14       | 273.46    | 20.1                                 | 9.0           |
| Warren County     | 38,276     | 16,689        | 434.08               | 1.40       | 432.69    | 88.5                                 | 38.6          |
| Washington County | 107,198    | 47,779        | 329.80               | 3.49       | 326.31    | 328.5                                | 146.4         |
| Wayne County      | 16,842     | 6,701         | 735.59               | 1.63       | 733.96    | 22.9                                 | 9.1           |
| Weakley County    | 34,895     | 14,928        | 581.81               | 1.62       | 580.19    | 60.1                                 | 25.7          |
| White County      | 23,102     | 10,191        | 379.39               | 2.80       | 376.58    | 61.3                                 | 27.1          |
| Williamson County | 126,638    | 47,005        | 583.62               | 0.94       | 582.68    | 217.3                                | 80.7          |
| Wilson County     | 88,809     | 34,921        | 583.20               | 12.63      | 570.57    | 155.6                                | 61.2          |

(X) Not applicable

Source: U.S. Census Bureau, Census 2000 Summary File 1